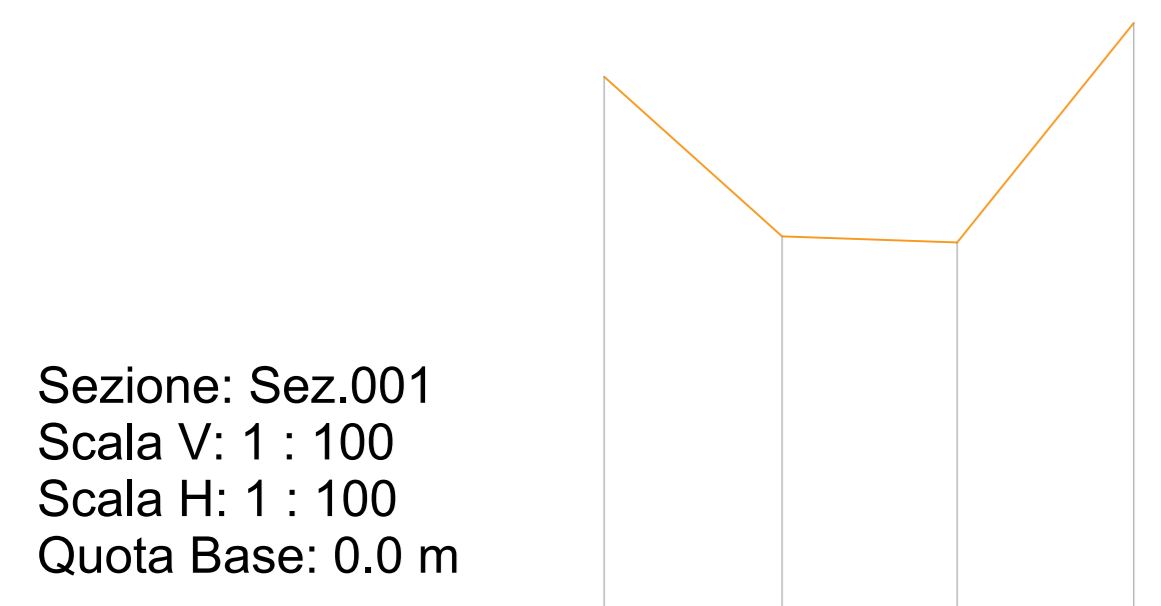
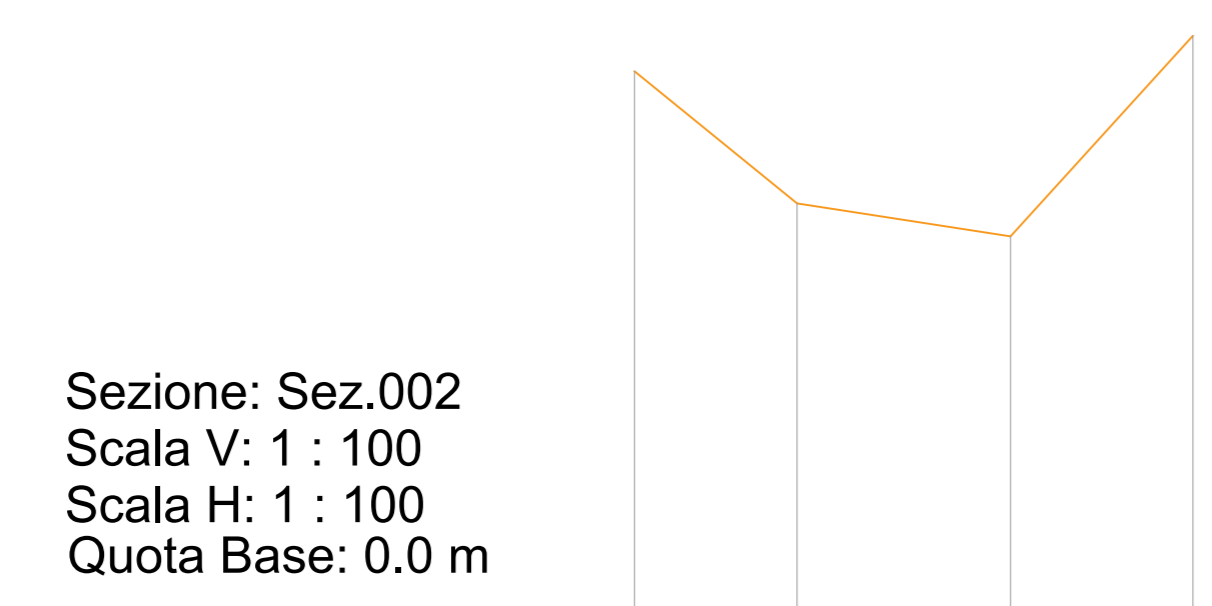


SEZIONI STATO ATTUALE - scala 1 :100



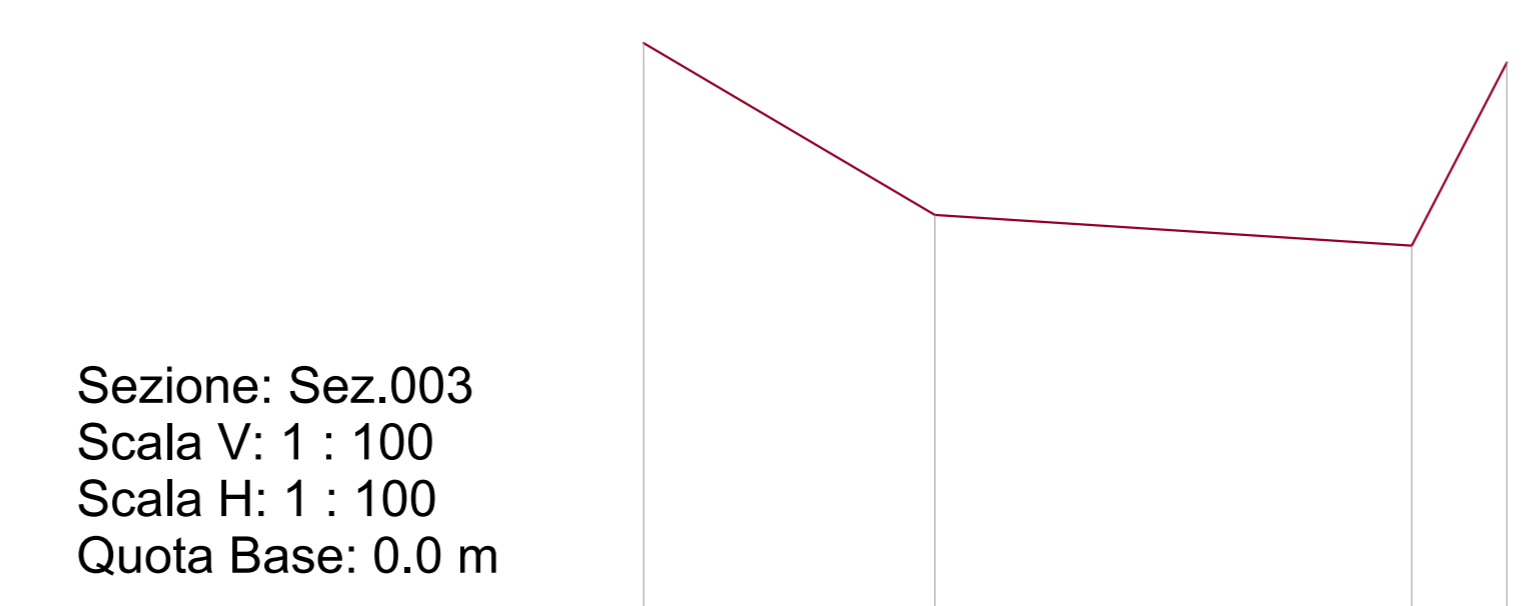
Sezione: Sez.001
Scala V: 1 : 100
Scala H: 1 : 100
Quota Base: 0.0 m

Nome Punto	S0/204	S0/203	S0/202	S0/201
Quota	7.45	5.34	5.26	8.17
Distanza Parz.		2.35	2.32	2.34
Distanza Prog.	0.00	2.35	4.67	7.01



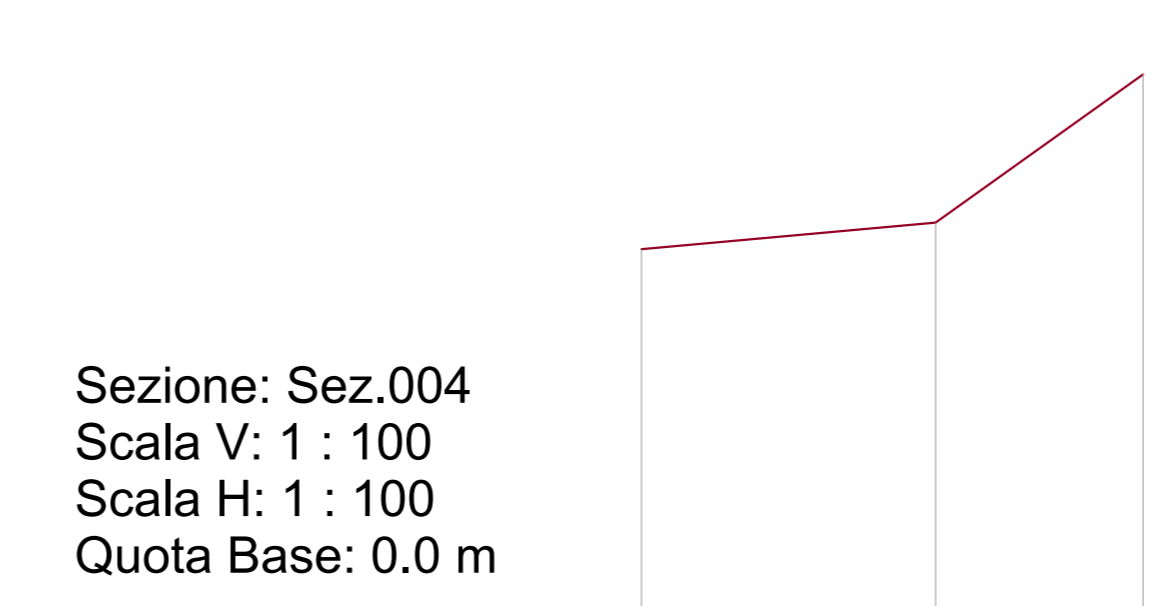
Sezione: Sez.002
Scala V: 1 : 100
Scala H: 1 : 100
Quota Base: 0.0 m

Nome Punto	S0/205	S0/206	S0/207	S0/208
Quota	7.53	5.78	5.34	8.00
Distanza Parz.		2.15	2.82	2.42
Distanza Prog.	0.00	2.15	4.97	7.39



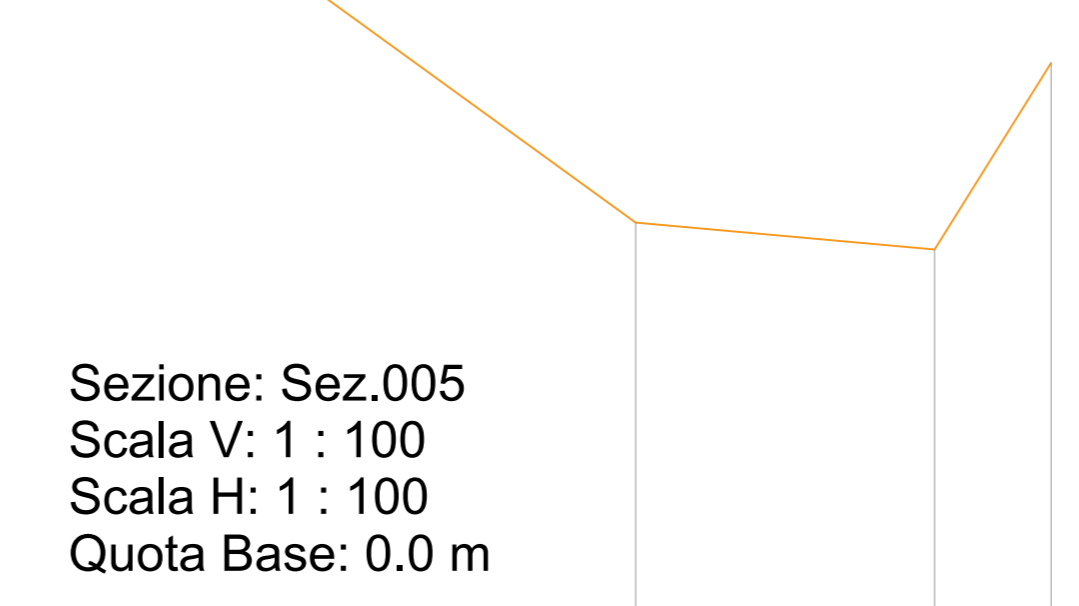
Sezione: Sez.003
Scala V: 1 : 100
Scala H: 1 : 100
Quota Base: 0.0 m

Nome Punto	S0/212	S0/211	S0/210	S0/209
Quota	7.90	5.63	5.22	7.64
Distanza Parz.		3.85	6.31	1.26
Distanza Prog.	0.00	3.85	10.16	11.42




Sezione: Sez.004
Scala V: 1 : 100
Scala H: 1 : 100
Quota Base: 0.0 m

Nome Punto	S0/215	S0/214	S0/213
Quota	5.17	5.53	7.48
Distanza Parz.		3.89	2.74
Distanza Prog.	0.00	3.89	6.63



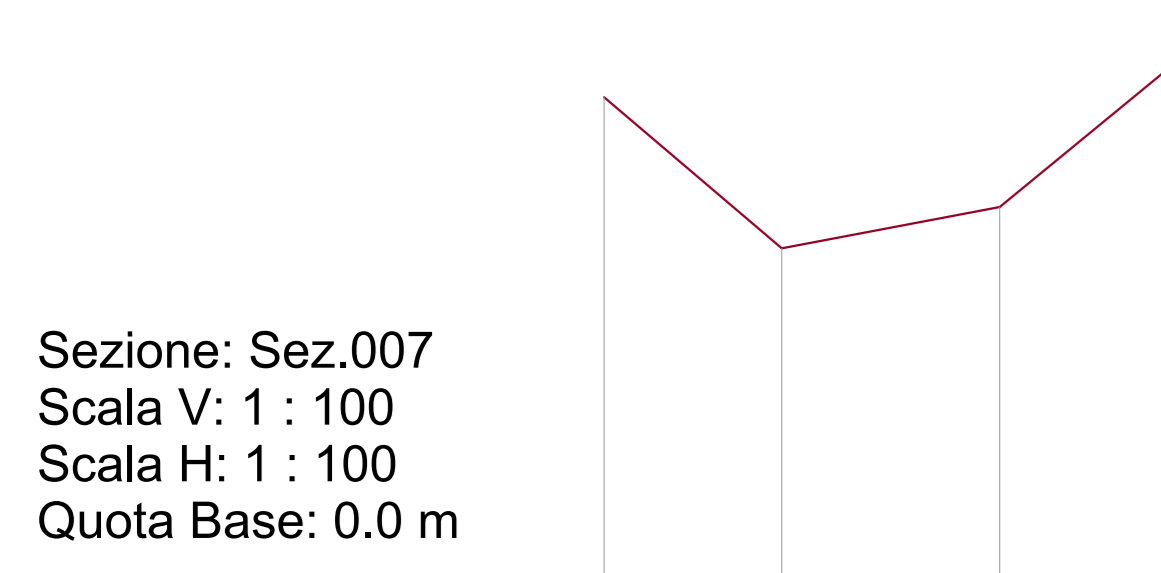
Sezione: Sez.005
Scala V: 1 : 100
Scala H: 1 : 100
Quota Base: 0.0 m

Nome Punto	S0/216	S0/217	S0/216
Quota	5.50	5.14	7.61
Distanza Parz.		3.95	1.54
Distanza Prog.	0.00	3.95	5.49



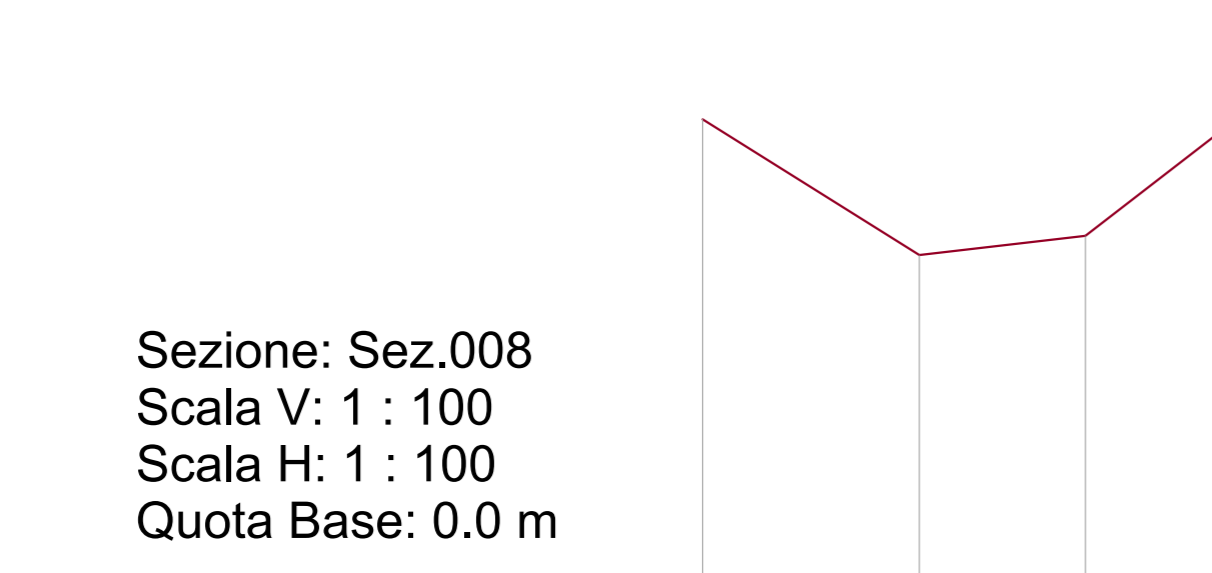
Sezione: Sez.006
Scala V: 1 : 100
Scala H: 1 : 100
Quota Base: 0.0 m

Nome Punto	S0/221	S0/220	S0/219
Quota	5.35	4.91	7.47
Distanza Parz.		3.40	2.62
Distanza Prog.	0.00	3.40	6.01



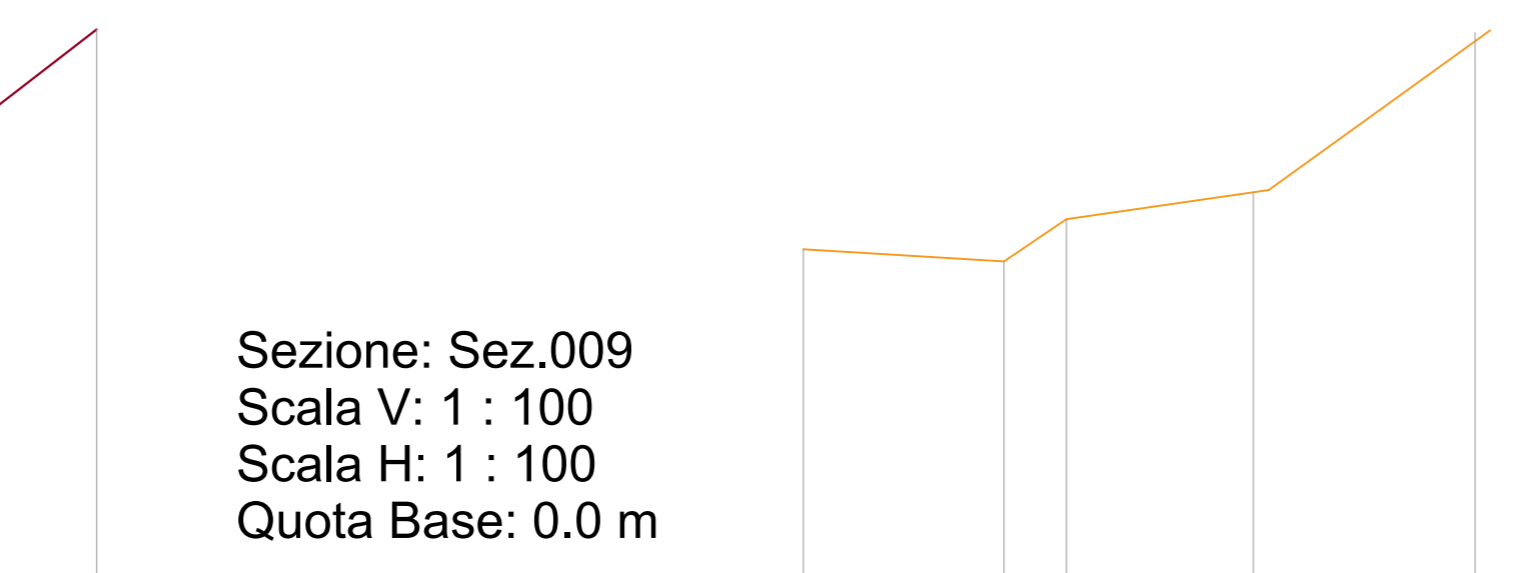
Sezione: Sez.007
Scala V: 1 : 100
Scala H: 1 : 100
Quota Base: 0.0 m

Nome Punto	S0/225	S0/224	S0/223	S0/222
Quota	6.72	4.72	5.27	7.47
Distanza Parz.		2.35	2.88	2.67
Distanza Prog.	0.00	2.35	5.23	7.91



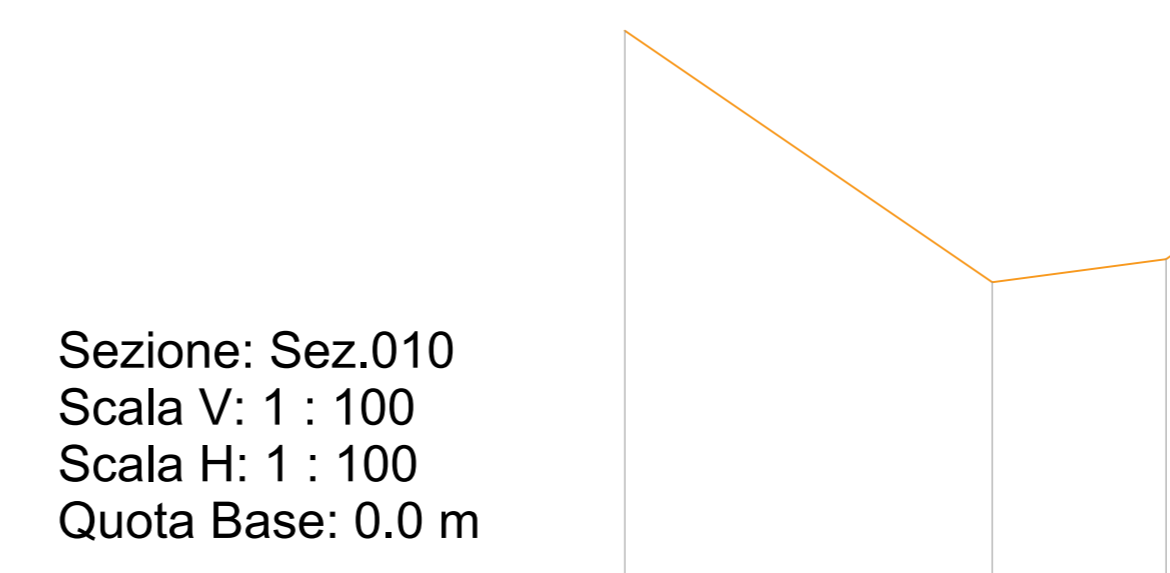
Sezione: Sez.008
Scala V: 1 : 100
Scala H: 1 : 100
Quota Base: 0.0 m

Nome Punto	S0/229	S0/228	S0/227	S0/226
Quota	6.43	4.64	4.89	7.62
Distanza Parz.		2.87	2.20	3.53
Distanza Prog.	0.00	2.87	5.06	8.60



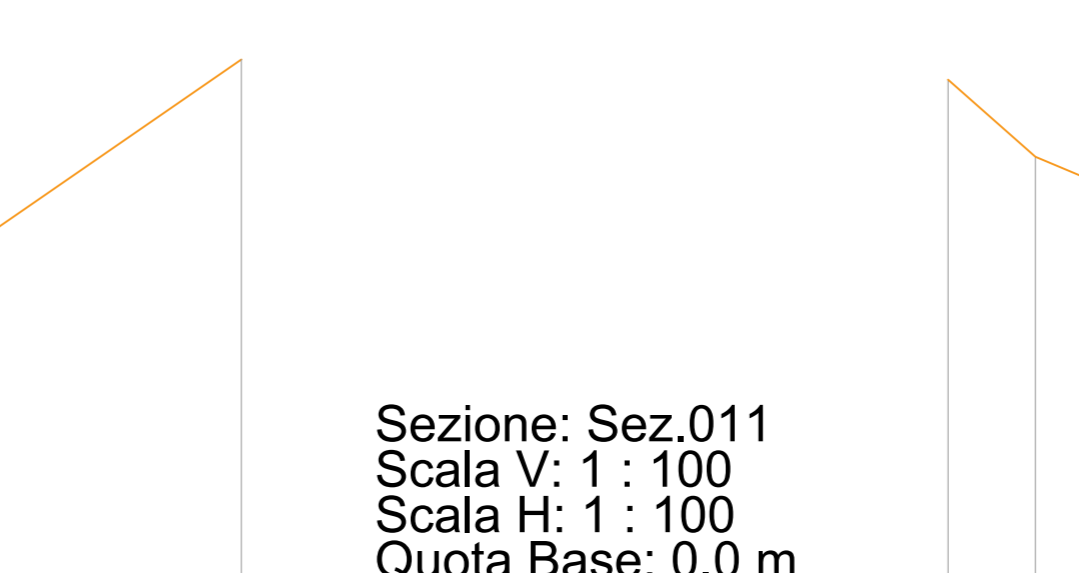
Sezione: Sez.009
Scala V: 1 : 100
Scala H: 1 : 100
Quota Base: 0.0 m

Nome Punto	S0/234	S0/233	S0/232	S0/231	S0/230
Quota	4.71	4.55	5.11	5.49	7.61
Distanza Parz.		2.65	0.63	2.67	2.93
Distanza Prog.	0.00	2.65	3.48	6.16	9.09



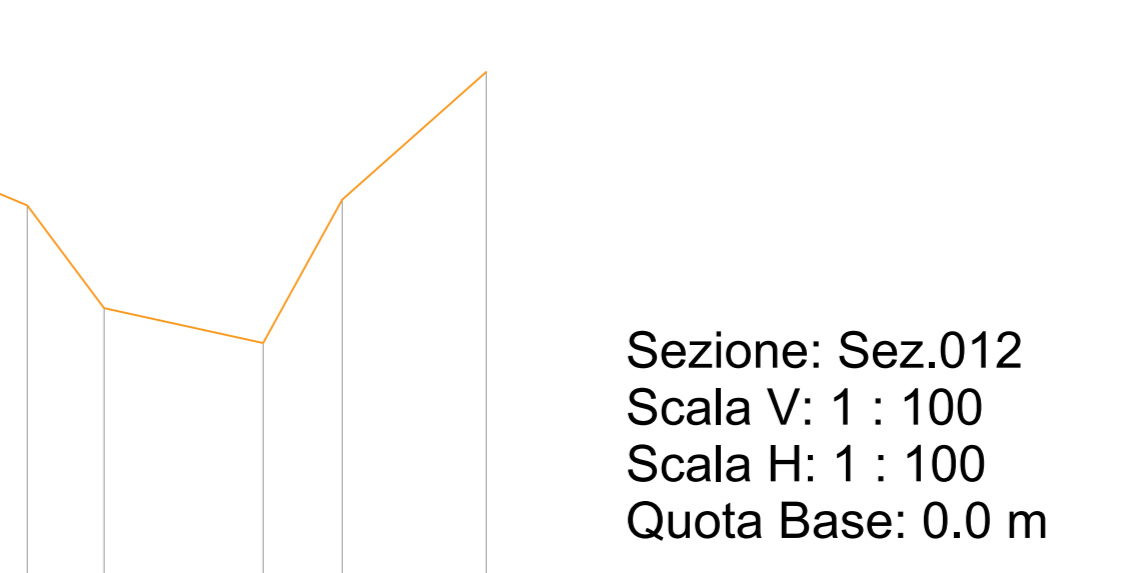
Sezione: Sez.010
Scala V: 1 : 100
Scala H: 1 : 100
Quota Base: 0.0 m

Nome Punto	S0/239	S0/238	S0/237	S0/236
Quota	7.60	4.28	4.58	7.22
Distanza Parz.		4.86	2.30	3.83
Distanza Prog.	0.00	4.86	7.16	10.99



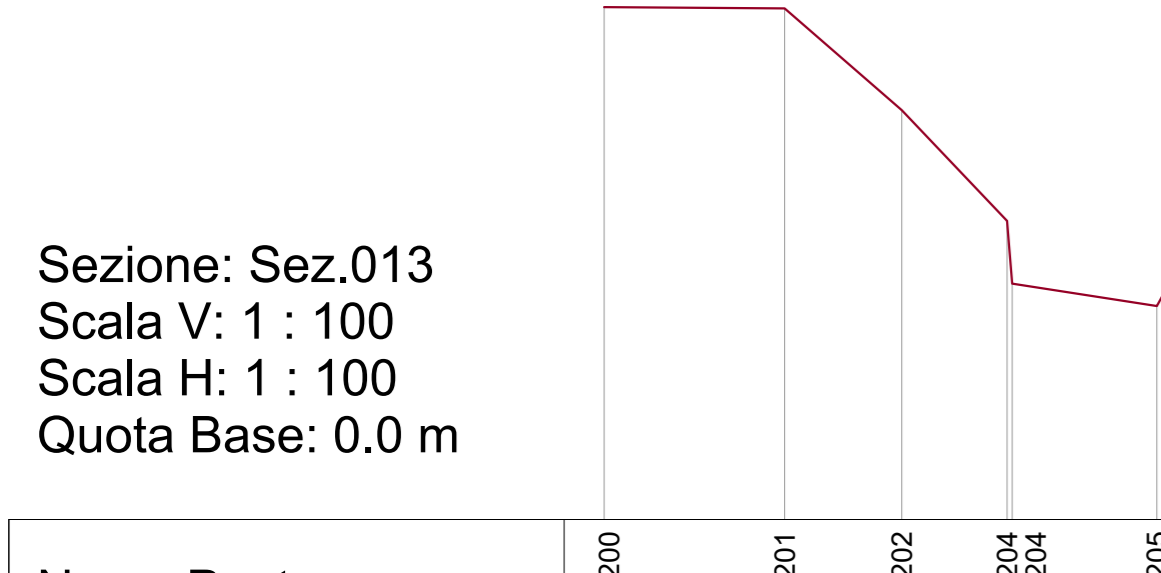
Sezione: Sez.011
Scala V: 1 : 100
Scala H: 1 : 100
Quota Base: 0.0 m

Nome Punto	S0/104	S0/105	S0/106	S0/107	S0/108	S0/109	S0/110
Quota	6.95	5.93	5.29	3.93	3.47	5.36	7.06
Distanza Parz.		1.16	1.53	1.01	2.10	1.05	1.91
Distanza Prog.	0.00	1.16	2.69	3.70	5.81	6.85	8.76



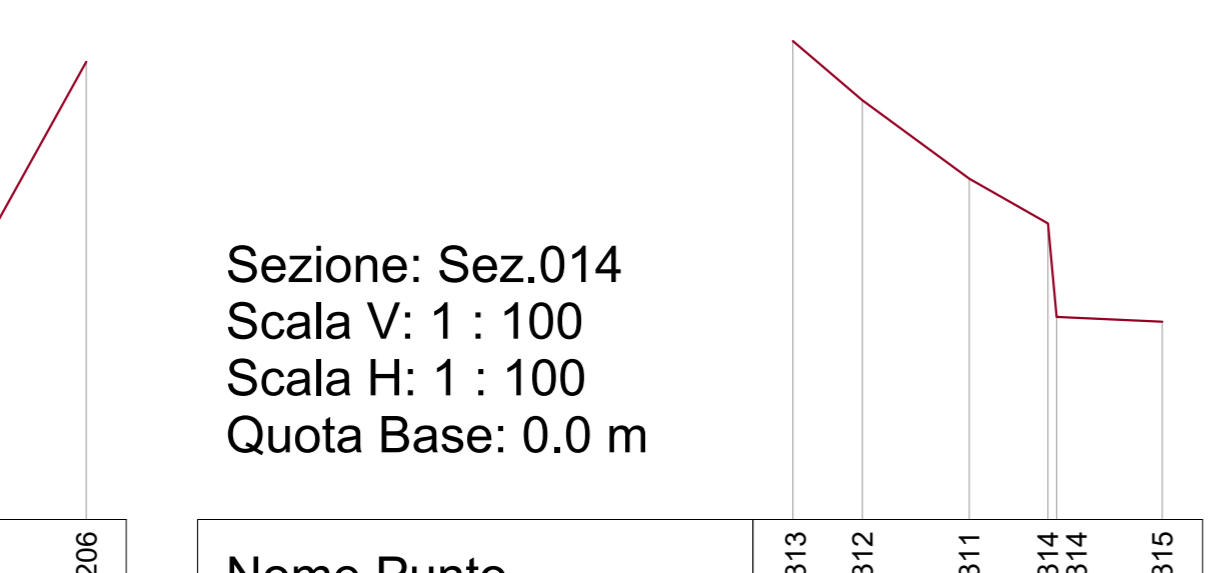
Sezione: Sez.012
Scala V: 1 : 100
Scala H: 1 : 100
Quota Base: 0.0 m

Nome Punto	S0/114	S0/115	S0/116	S0/118	S0/119	S0/120	S0/121
Quota	6.81	6.14	6.77	6.94	6.97	3.11	5.78
Distanza Parz.		0.99	1.05	1.75	0.22	2.75	1.18
Distanza Prog.	0.00	0.99	2.04	3.79	4.20	6.95	8.13



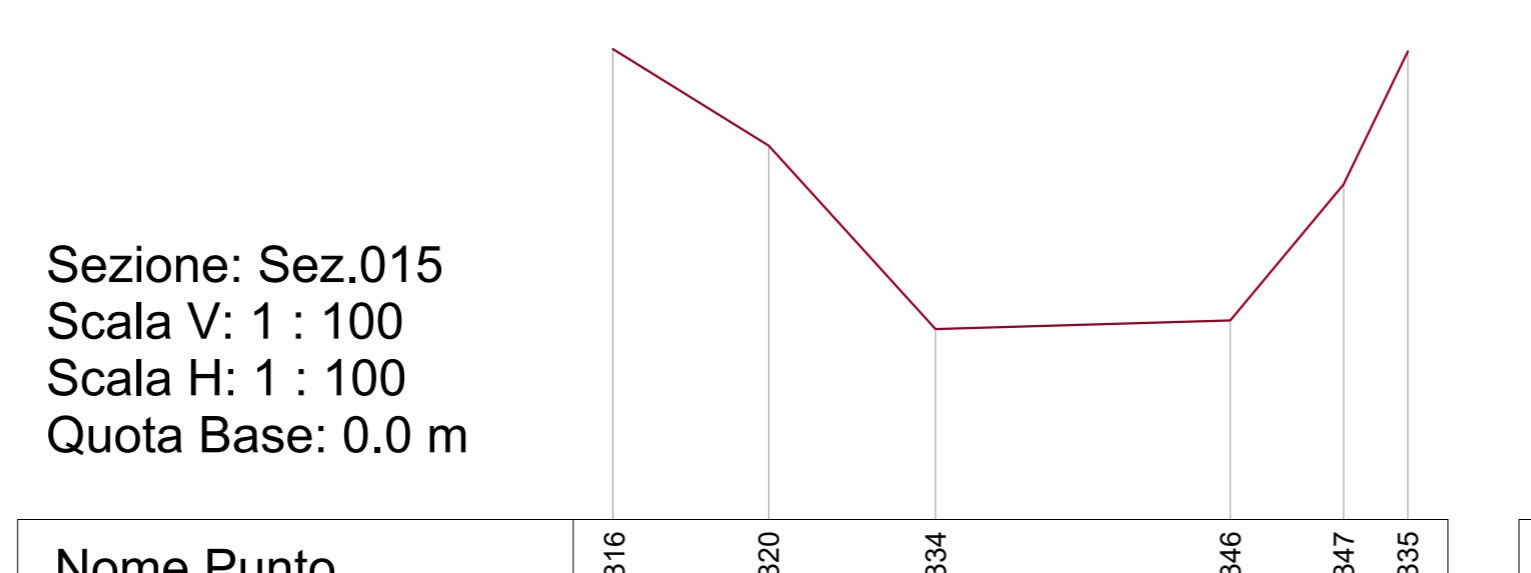
Sezione: Sez.013
Scala V: 1 : 100
Scala H: 1 : 100
Quota Base: 0.0 m

Nome Punto	S0/200	S0/201	S0/202	S0/204	S0/205	S0/208
Quota	6.78	6.76	5.42	3.95	2.82	6.06
Distanza Parz.		2.39	1.55	1.39	0.97	1.79
Distanza Prog.	0.00	2.39	3.94	5.33	6.40	8.19



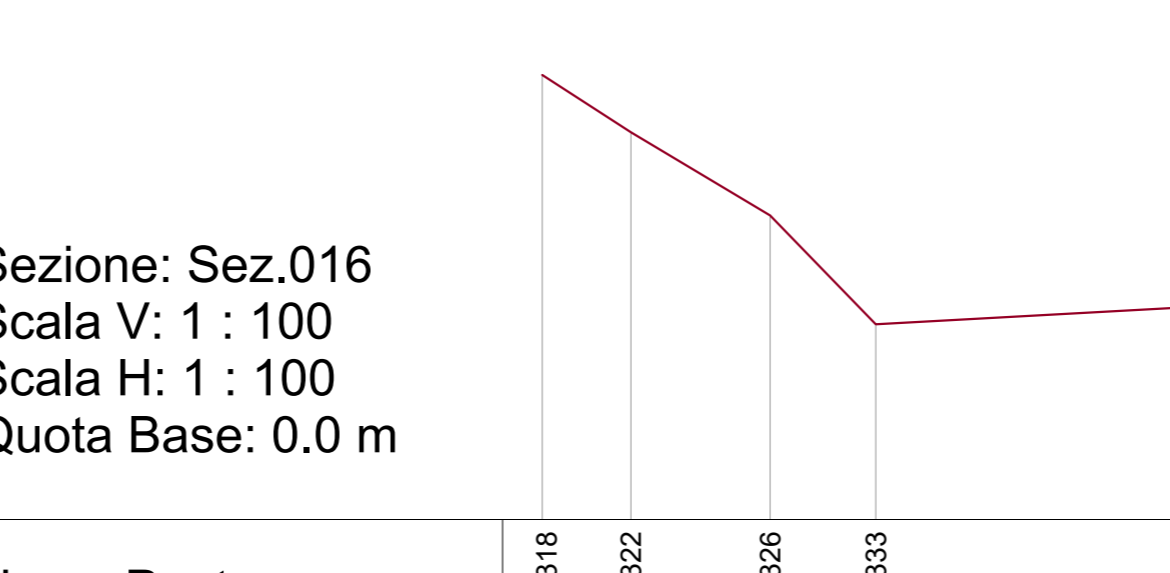
Sezione: Sez.014
Scala V: 1 : 100
Scala H: 1 : 100
Quota Base: 0.0 m

Nome Punto	S0/313	S0/312	S0/311	S0/314	S0/315
Quota	6.33	5.55	4.51	3.92	2.62
Distanza Parz.		0.92	1.42	1.01	1.40
Distanza Prog.	0.00	0.92	2.34	3.38	4.88



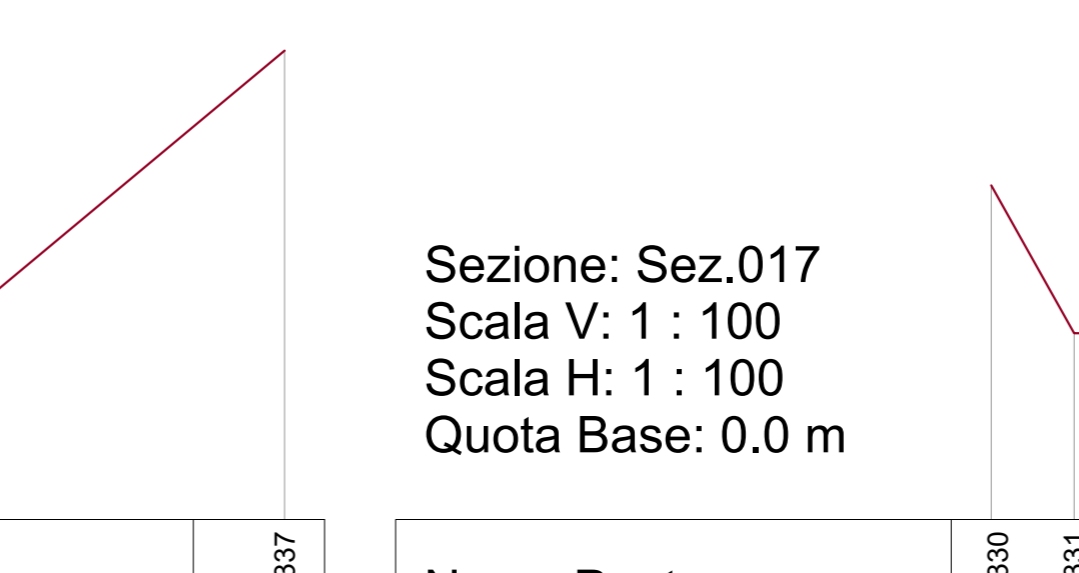
Sezione: Sez.015
Scala V: 1 : 100
Scala H: 1 : 100
Quota Base: 0.0 m

Nome Punto	S0/318	S0/320	S0/334	S0/346	S0/347	S0/335
Quota	6.23	4.95	2.52	2.64	4.43	6.20
Distanza Parz.		2.06	2.21	3.90	1.50	0.85
Distanza Prog.	0.00	2.06	4.27	8.16	9.66	10.51



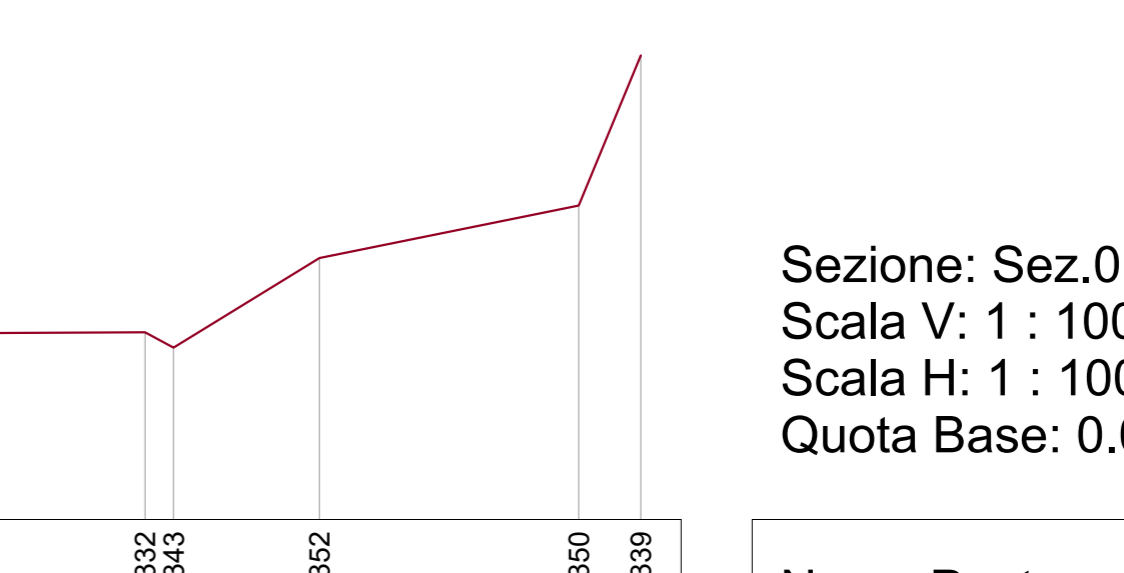
Sezione: Sez.016
Scala V: 1 : 100
Scala H: 1 : 100
Quota Base: 0.0 m

Nome Punto	S0/318	S0/322	S0/326	S0/333	S0/345	S0/337
Quota	5.88	5.13	4.02	2.58	2.81	6.20
Distanza Parz.		1.17	1.84	1.40	4.17	4.07
Distanza Prog.	0.00	1.17	3.01	4.41	8.58	12.65



Sezione: Sez.017
Scala V: 1 : 100
Scala H: 1 : 100
Quota Base: 0.0 m

Nome Punto	S0/330	S0/331	S0/332	S0/333	S0/332	S0/350	S0/339
Quota	4.42	2.47	2.48	2.27	3.46	4.15	6.14
Distanza Parz.		1.10	2.58	0.38	1.93	3.43	0.82
Distanza Prog.	0.00	1.10	3.68	4.06	5.98	9.41	10.23



Sezione: Sez.018
Scala V: 1 : 100
Scala H: 1 : 100
Quota Base: 0.0 m

Nome Punto	S0/400	S0/406	S0/405	S0/404	S0/403	S0/402
Quota	5.75	5.70	5.62	2.26	2.48	3.46
Distanza Parz.		2.37	1.72	0.79	1.40	1.25
Distanza Prog.	0.00	2.37	4.09	4.88	6.28	7.53



Consorzio 5 Toscana Costa
C.F. 01779220498 - www.cb5toscancosta.it

DODS2023L10049 - INTERVENTI DI MANUTENZIONE STRAORDINARIA AD UN TRATTO DEL CORSO D'ACQUA DENOMINATO FOSSO DELLA CARESTIA NEL COMUNE DI CASTAGNETO CARDUCCI IN LOCALITA' PIANETTI " - CUP G17H17001500002

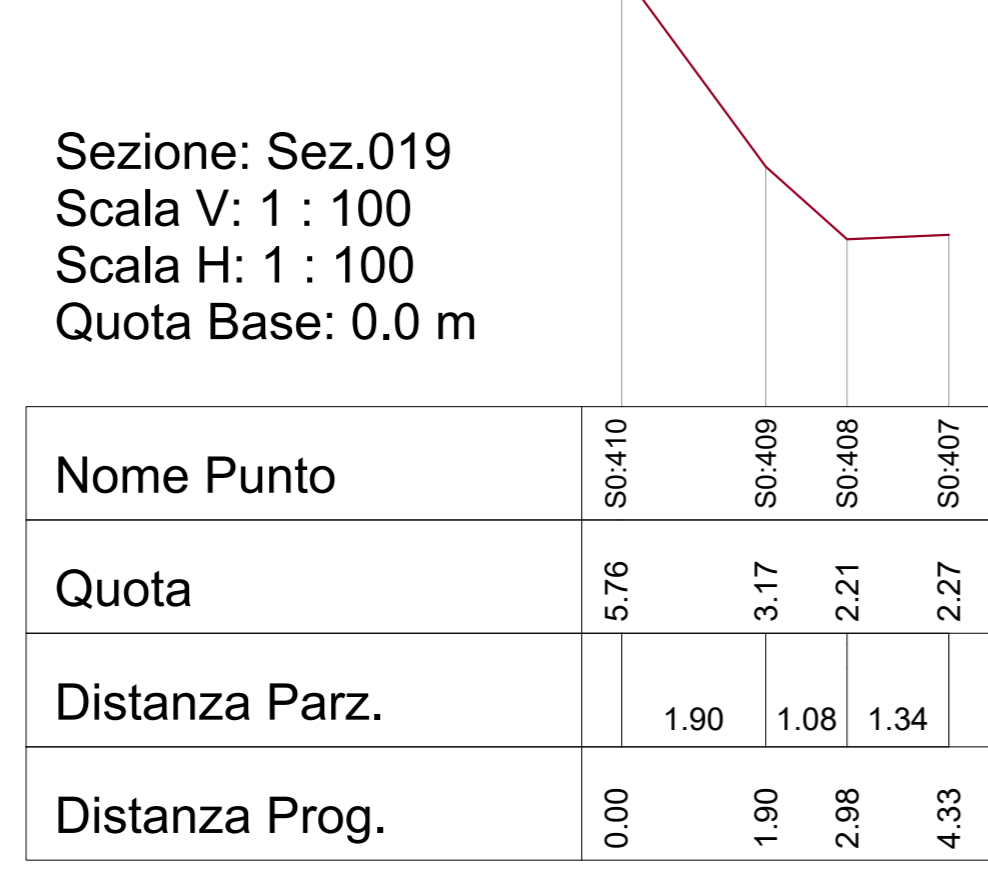
DGR N.600 DEL 29/05/2023



PROGETTO DI FATTIBILITA' TECNICO ECONOMICA
Sezioni Stato Attuale

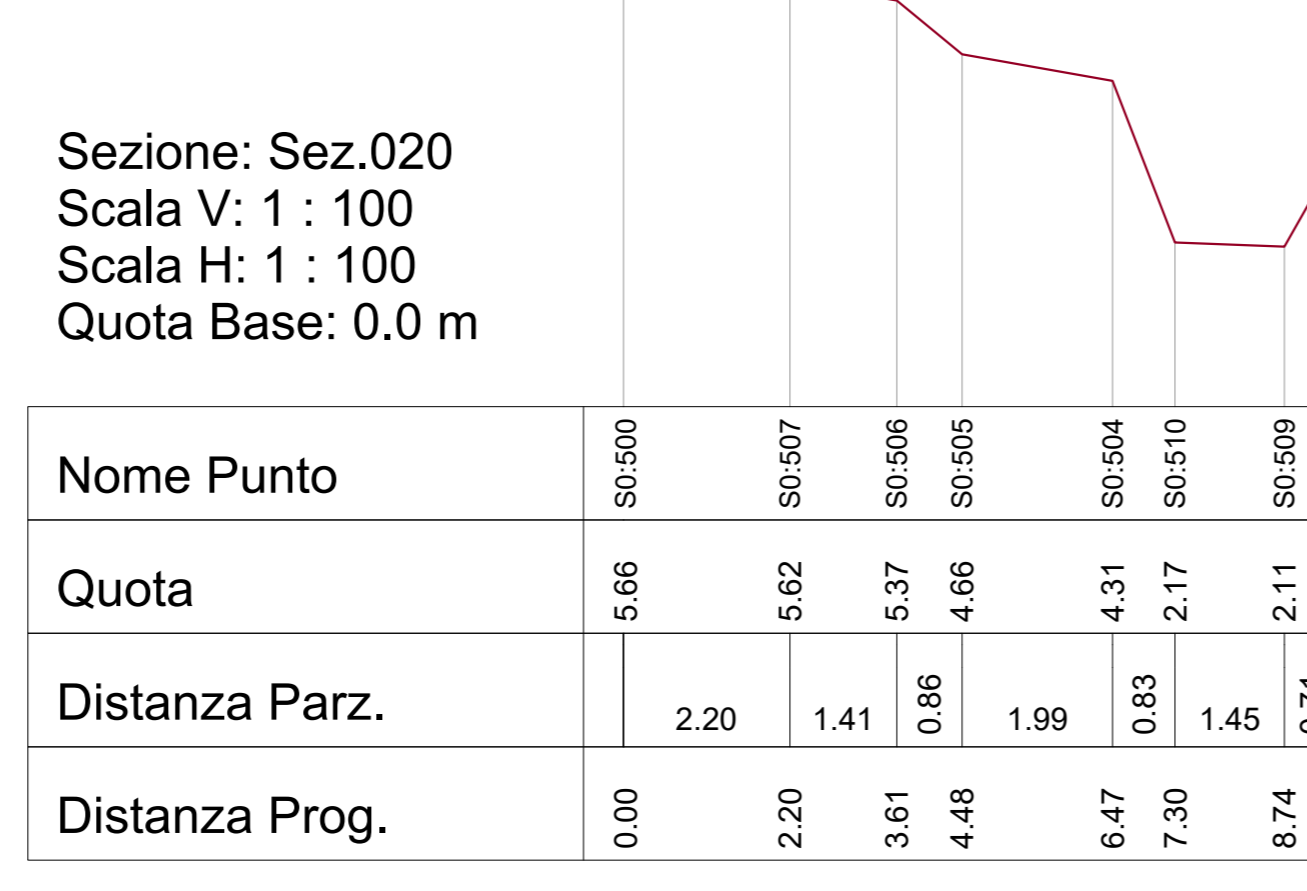
Gruppo di progettazione: Ing. Elisa Totti Ing. Riccardo Benifei Geom. Angela Nencioni Geol. Marco Casini	R.I.P. Ing. Giorgio Vannucci DATA Maggio 2024 ELABORATO B3
--	--

Consorzio Associato  Via degli Speciali, 17 - Loc. Venturina Terme 57021 CAMPIGLIA MARSA (LI) Tel. +39 0565 85761 Fax +39 0565 85790 ebs@pec.cb5toscancosta.it - protocollo@cb5toscancosta.it



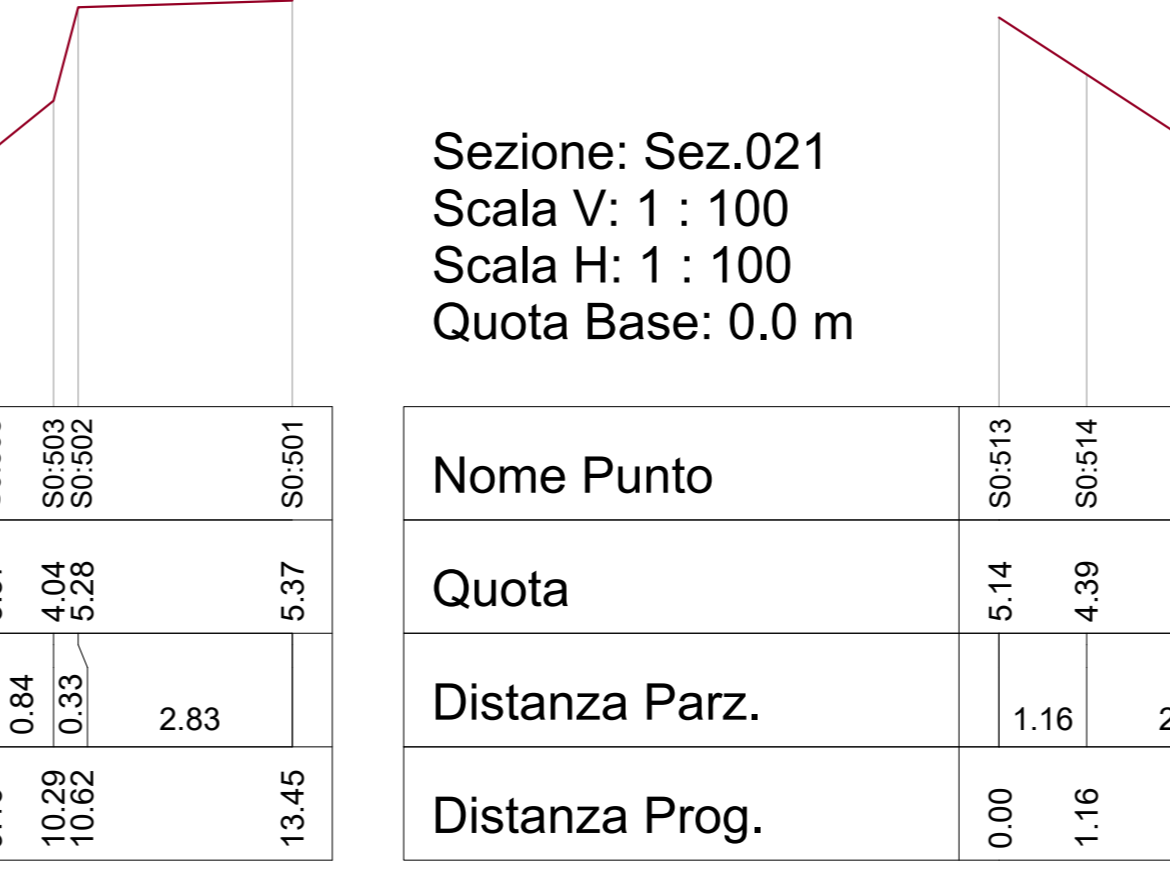
Sezione: Sez.019
Scala V: 1 : 100
Scala H: 1 : 100
Quota Base: 0.0 m

Nome Punto	S0/410	S0/409	S0/408	S0/407
Quota	5.76	3.17	2.21	2.27
Distanza Parz.		1.90	1.08	1.34
Distanza Prog.	0.00	1.90	2.98	4.33



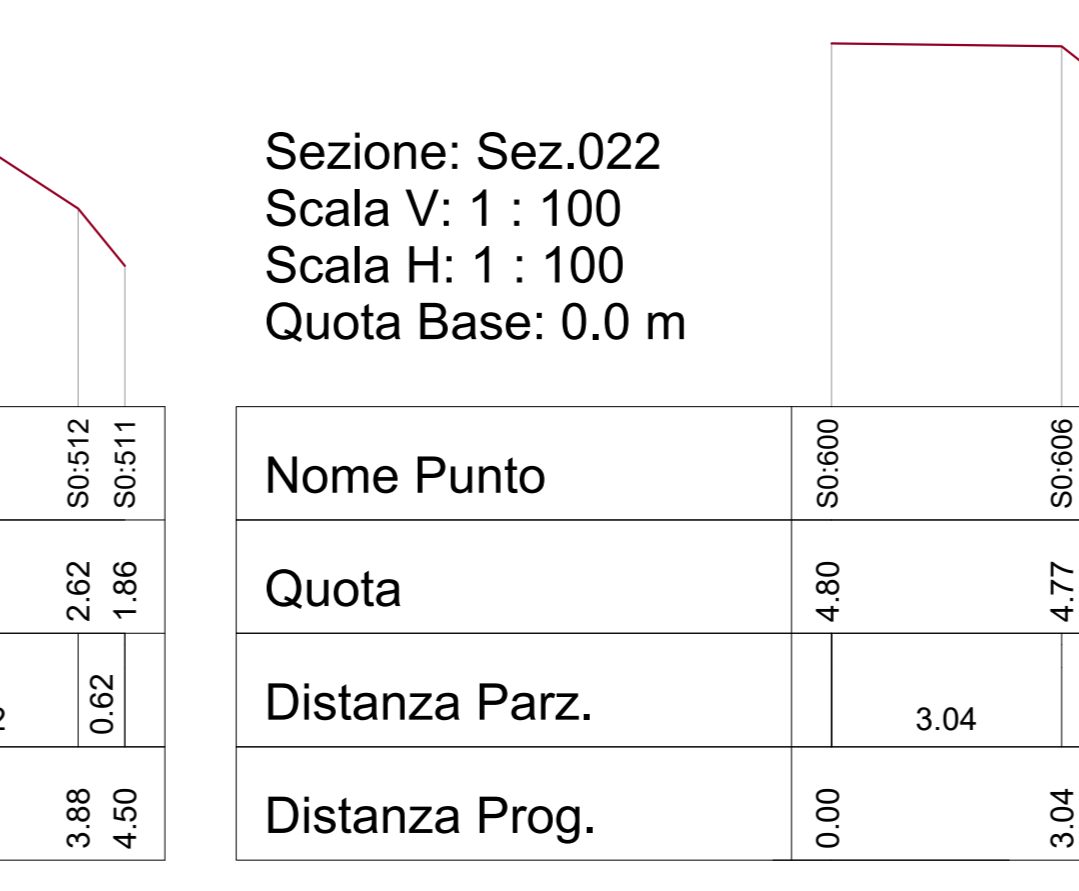
Sezione: Sez.020
Scala V: 1 : 100
Scala H: 1 : 100
Quota Base: 0.0 m

Nome Punto	S0/500	S0/507	S0/506	S0/505	S0/504	S0/510	S0/509	S0/508	S0/503	S0/502	S0/501
Quota	5.66	5.62	5.37	4.66	4.31	2.17	2.11	3.37	4.04	5.28	5.37
Distanza Parz.		2.20	1.41	0.86	1.99	0.63	0.71	0.84	0.33	2.83	
Distanza Prog.	0.00	2.20	3.61	4.48	6.47	7.30	8.01	9.46	10.29	13.45	



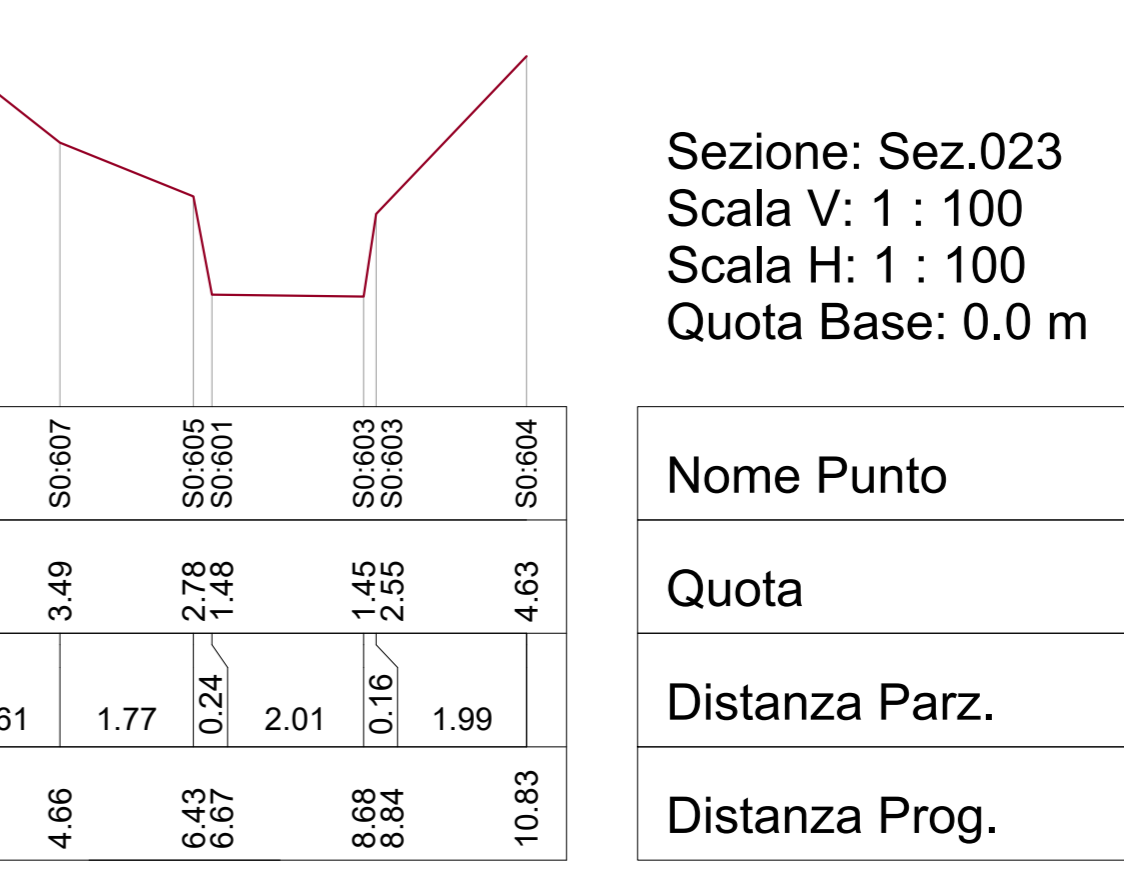
Sezione: Sez.021
Scala V: 1 : 100
Scala H: 1 : 100
Quota Base: 0.0 m

Nome Punto	S0/513	S0/514	S0/512	S0/511
Quota	5.14	4.39	2.62	1.86
Distanza Parz.		1.16	2.72	0.62
Distanza Prog.	0.00	1.16	3.88	4.50



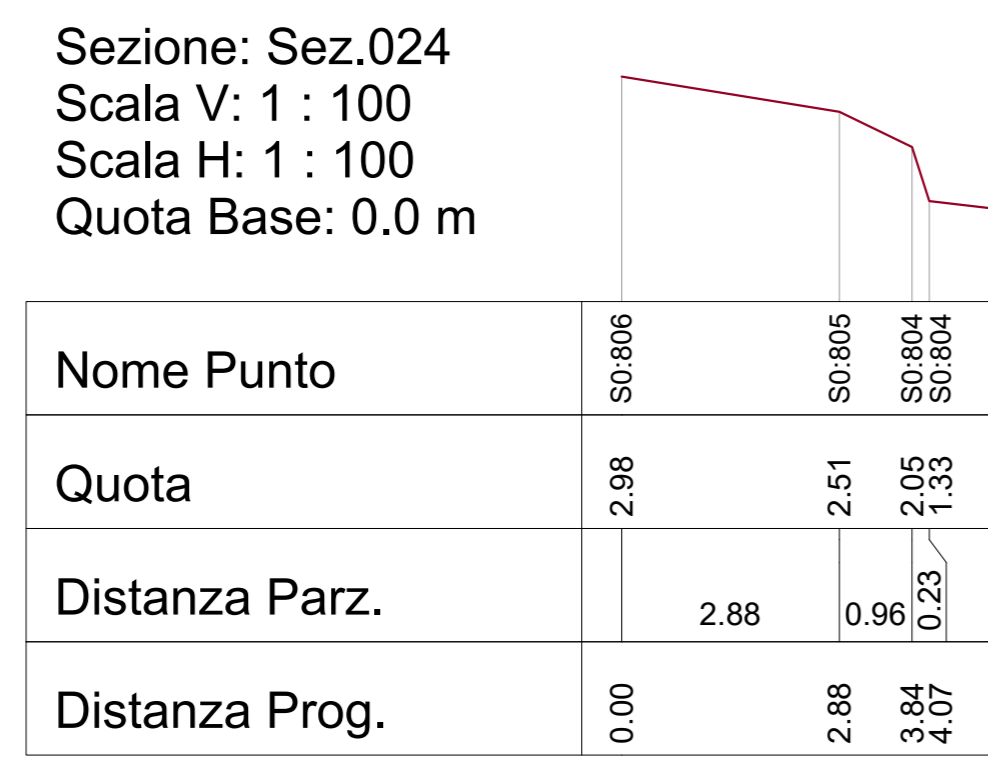
Sezione: Sez.022
Scala V: 1 : 100
Scala H: 1 : 100
Quota Base: 0.0 m

Nome Punto	S0/600	S0/606	S0/607	S0/605	S0/601	S0/603	S0/604
Quota	4.80	4.77	3.49	2.78	1.48	1.45	4.63
Distanza Parz.		3.04	1.61	1.77	0.24	0.16	1.99
Distanza Prog.	0.00	3.04	4.66	6.43	6.67	6.88	10.63



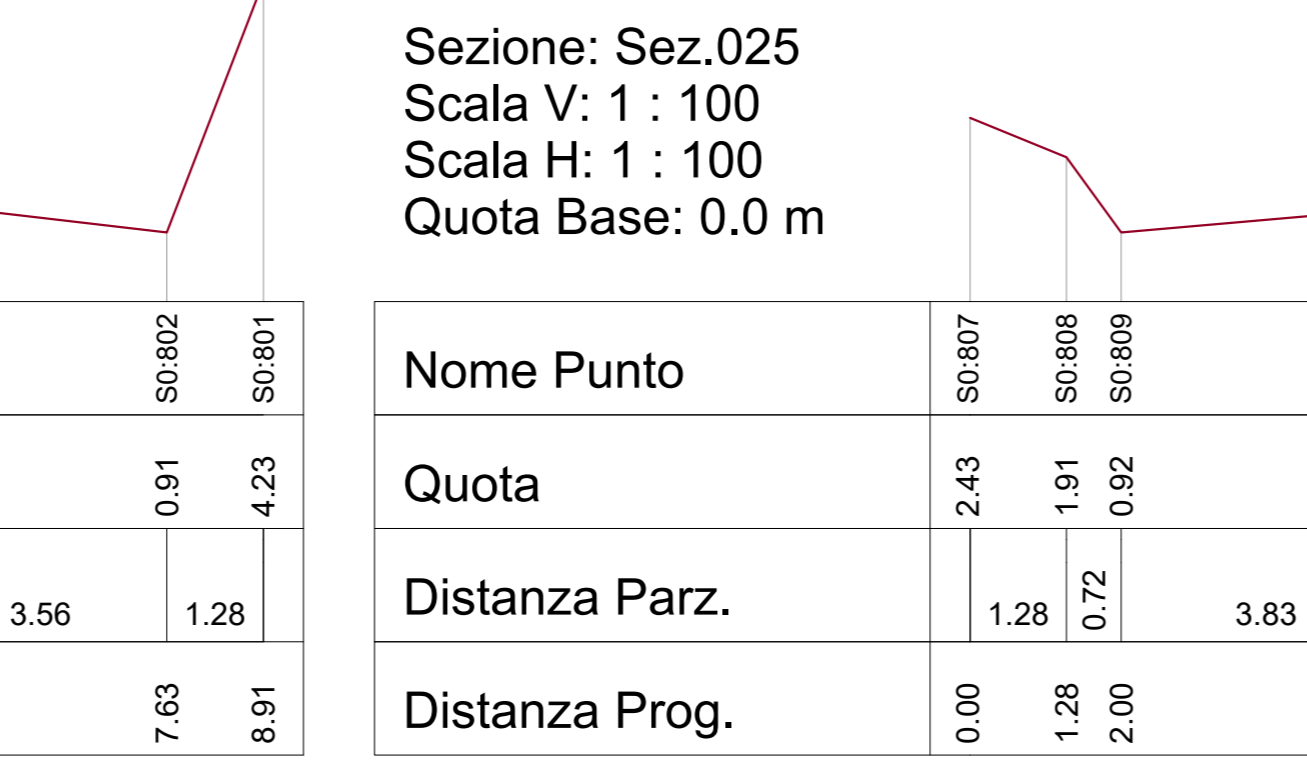
Sezione: Sez.023
Scala V: 1 : 100
Scala H: 1 : 100
Quota Base: 0.0 m

Nome Punto	S0/700	S0/709	S0/705	S0/704	S0/701	S0/703	S0/706	S0/707	S0/708
Quota	4.14	3.96	3.30	2.90	1.25	1.09	3.12	4.39	4.39
Distanza Parz.		1.45	2.13	1.99	0.71	2.13	1.78	1.32	
Distanza Prog.	0.00	1.45	3.58	5.57	6.28	8.41	10.49	11.15	12.47



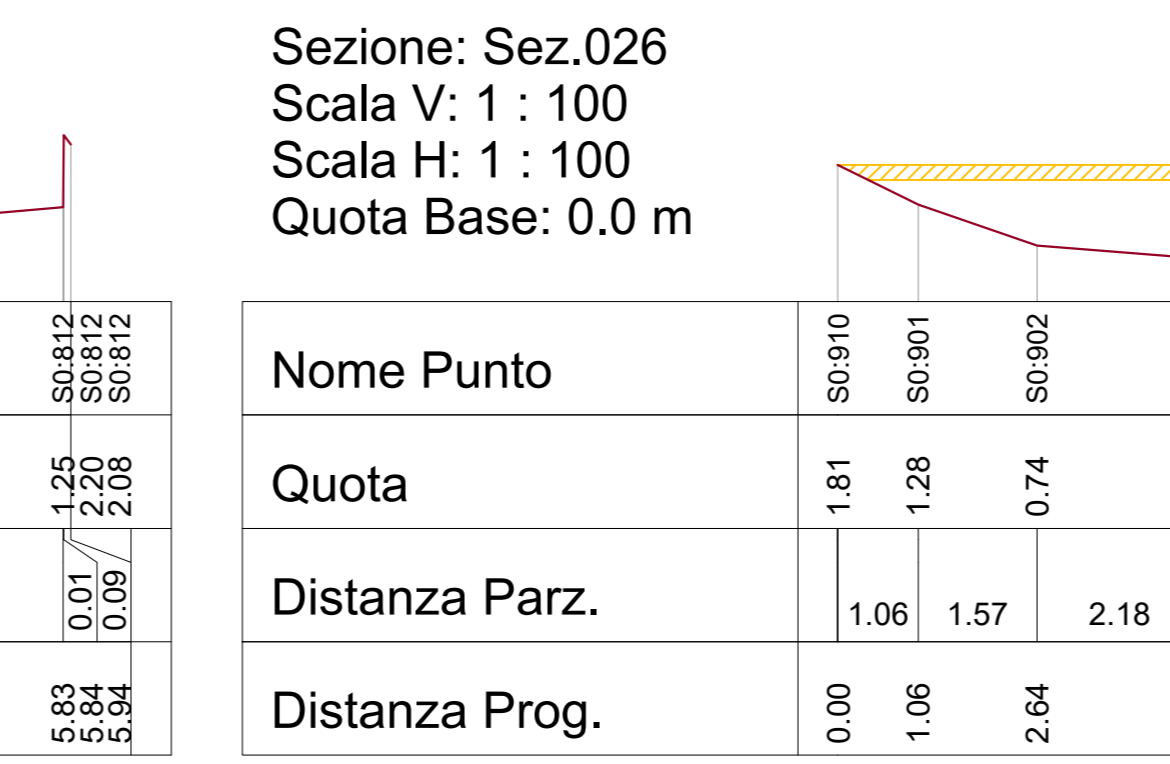
Sezione: Sez.024
Scala V: 1 : 100
Scala H: 1 : 100
Quota Base: 0.0 m

Nome Punto	S0/806	S0/805	S0/804	S0/802	S0/801
Quota	2.98	2.51	2.05	0.91	4.23
Distanza Parz.		2.88	0.96	3.56	1.28
Distanza Prog.	0.00	2.88	3.84	7.63	8.91



Sezione: Sez.025
Scala V: 1 : 100
Scala H: 1 : 100
Quota Base: 0.0 m

Nome Punto	S0/807	S0/808	S0/809	S0/812
Quota	2.43	1.91	0.92	1.25
Distanza Parz.		1.28	0.72	0.01
Distanza Prog.	0.00	1.28	2.00	2.01



Sezione: Sez.026
Scala V: 1 : 100
Scala H: 1 : 100
Quota Base: 0.0 m

Nome Punto	S0/910	S0/901	S0/902	S0/903	S0/904	S0/905
Quota	1.81	1.28	0.74	0.57	0.53	1.61
Distanza Parz.		1.06	1.57	2.18	1.89	1.28
Distanza Prog.	0.00	1.06	2.64	4.82	6.70	7.98